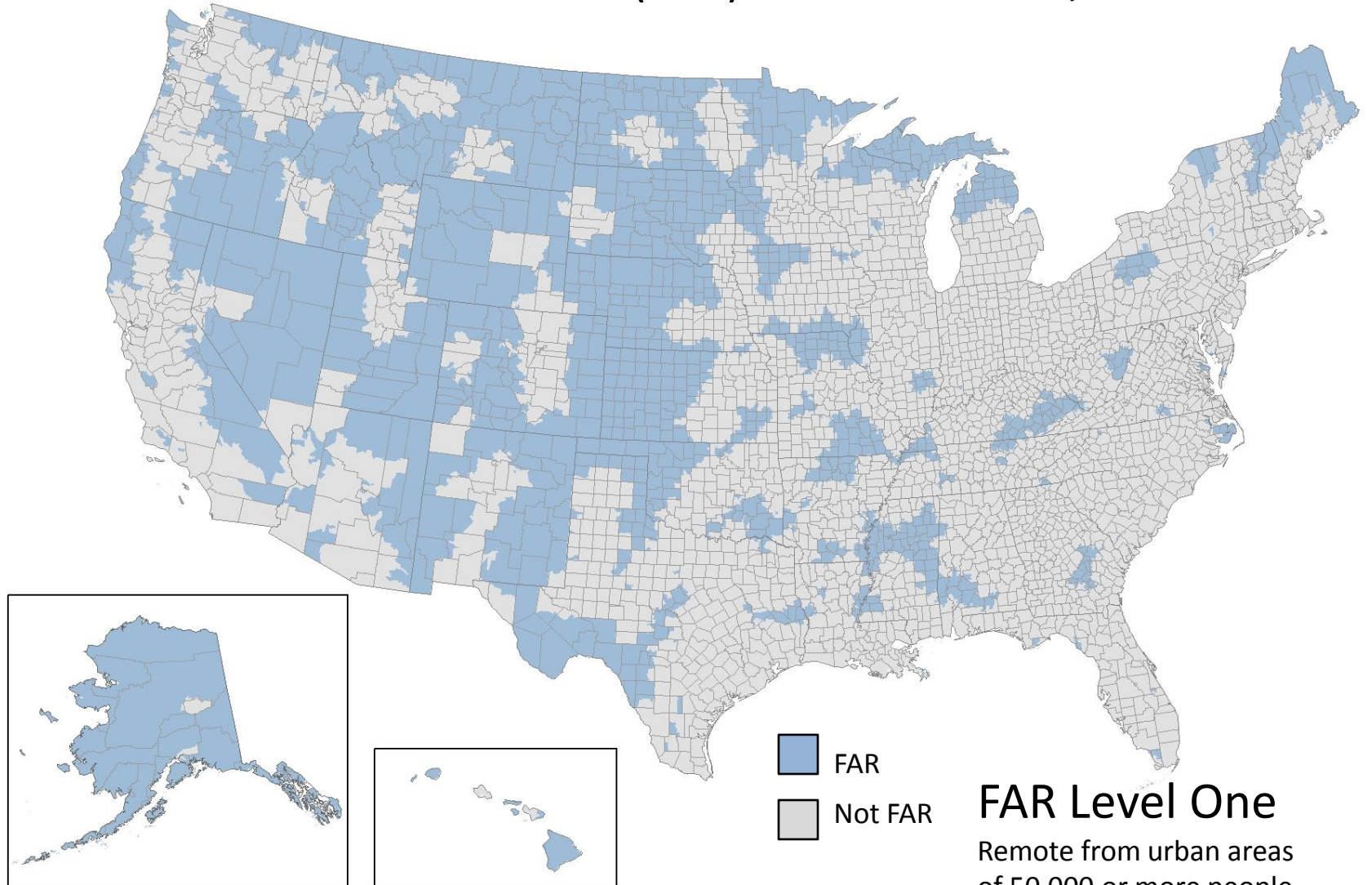


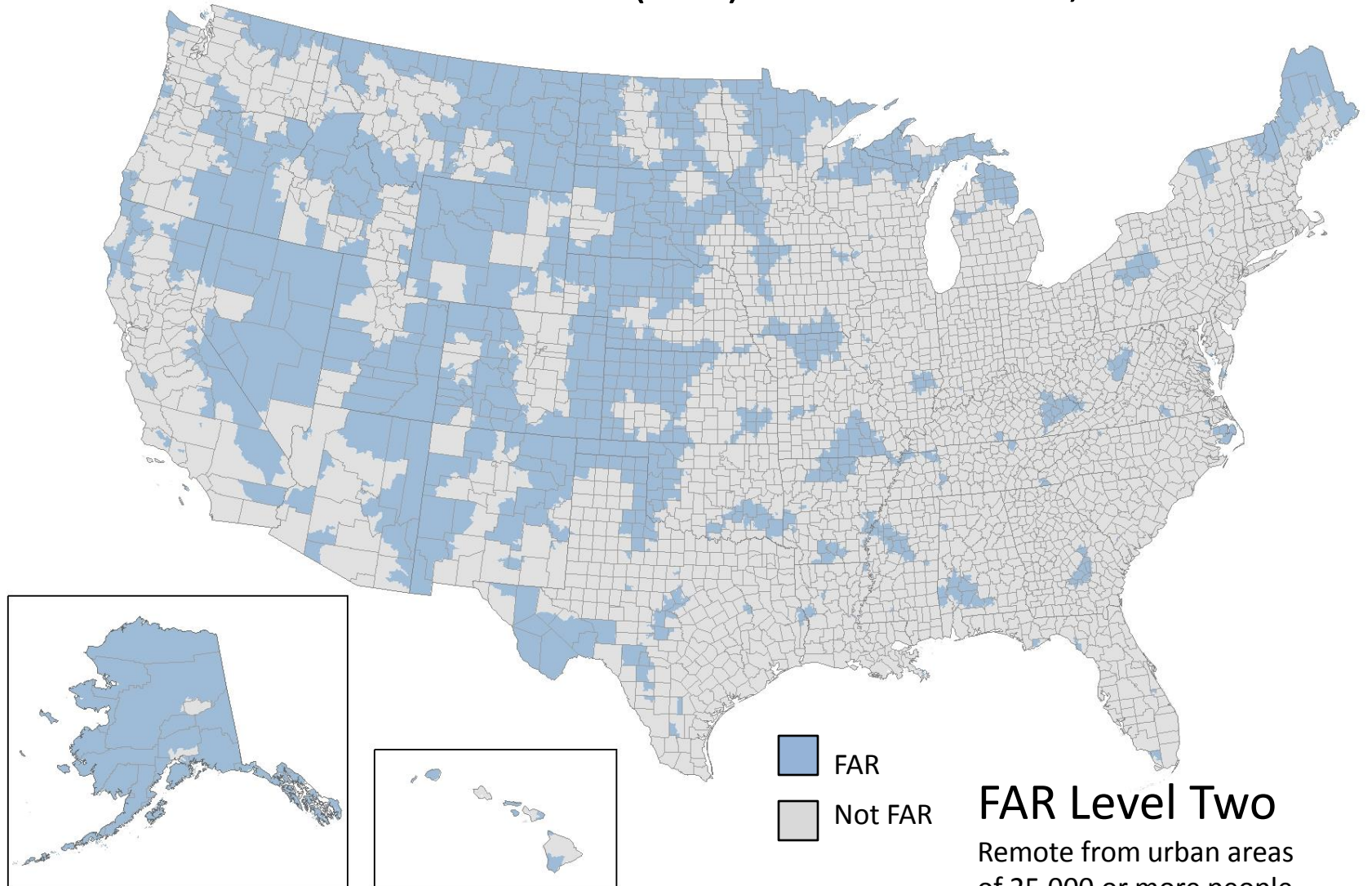
Frontier and Remote (FAR) ZIP Code Areas, 2010



FAR level one includes ZIP code areas with majority populations living 60 minutes or more from urban areas of 50,000 or more.

Source: Economic Research Service, U.S. Department of Agriculture, using data from the U.S. Census Bureau and ESRI.

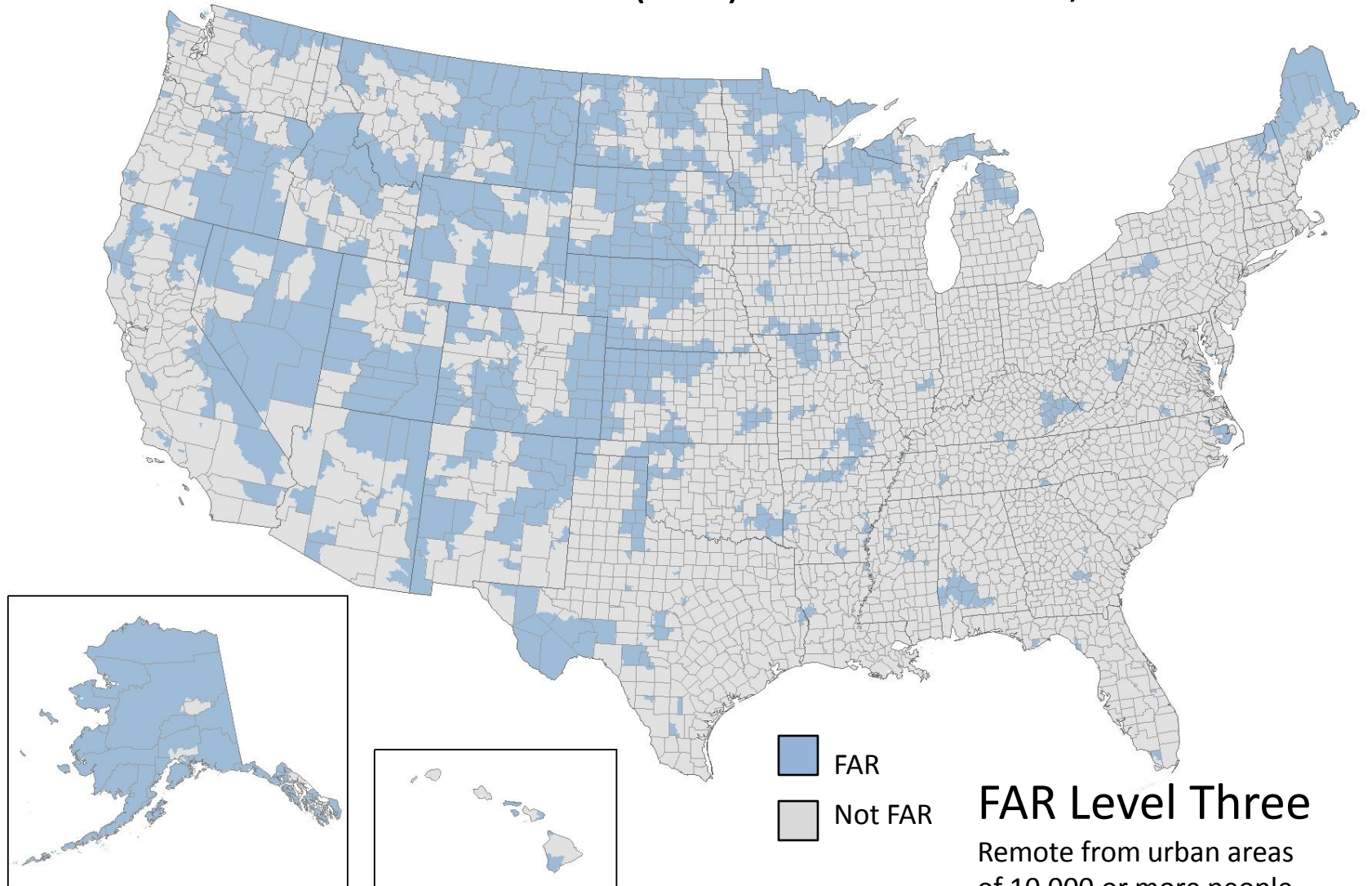
Frontier and Remote (FAR) ZIP Code Areas, 2010



FAR level two includes ZIP code areas with majority populations living 60 minutes or more from urban areas of 50,000 or more people and 45 minutes or more from urban areas of 25,000-49,999 people.

Source: Economic Research Service, U.S. Department of Agriculture, using data from the U.S. Census Bureau and ESRI.

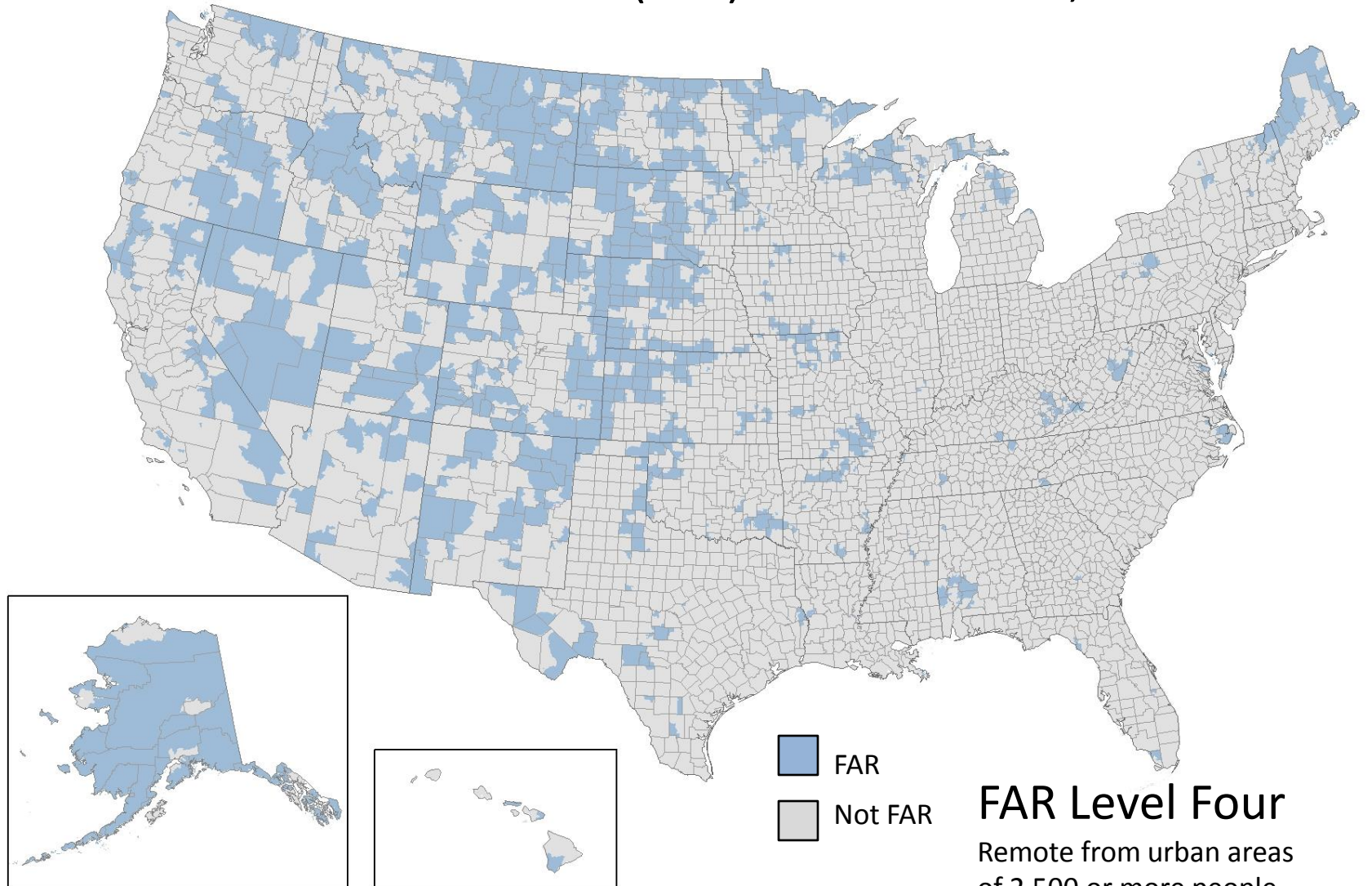
Frontier and Remote (FAR) ZIP Code Areas, 2010



FAR level three includes ZIP code areas with majority populations living 60 minutes or more from urban areas of 50,000 or more people; and 45 minutes or more from urban areas of 25,000-49,999 people; and 30 minutes or more from urban areas of 10,000-24,999 people.

Source: Economic Research Service, U.S. Department of Agriculture, using data from the U.S. Census Bureau and ESRI.

Frontier and Remote (FAR) ZIP Code Areas, 2010



FAR level four includes ZIP code areas with majority populations living 60 minutes or more from urban areas of 50,000 or more people; and 45 minutes or more from urban areas of 25,000-49,999 people; and 30 minutes or more from urban areas of 10,000-24,999 people; and 15 minutes or more from urban areas of 2,500-9,999 people.

Source: Economic Research Service, U.S. Department of Agriculture, using data from the U.S. Census Bureau and ESRI.